

EVACUATION ROUTES

GRIZZLY HILL SCHOOL

1A: Grizzly Hill to Tyler Foote/CA-49. Regular Google Map.

1B: Grizzly Hill to Tyler Foote/CA-49. Satellite Google Map.

2A: Grizzly Hill to Oak Tree Rd/CA-49. Regular Google Map.

2B: Grizzly Hill to Oak Tree Rd/CA-49. Satellite Google Map.

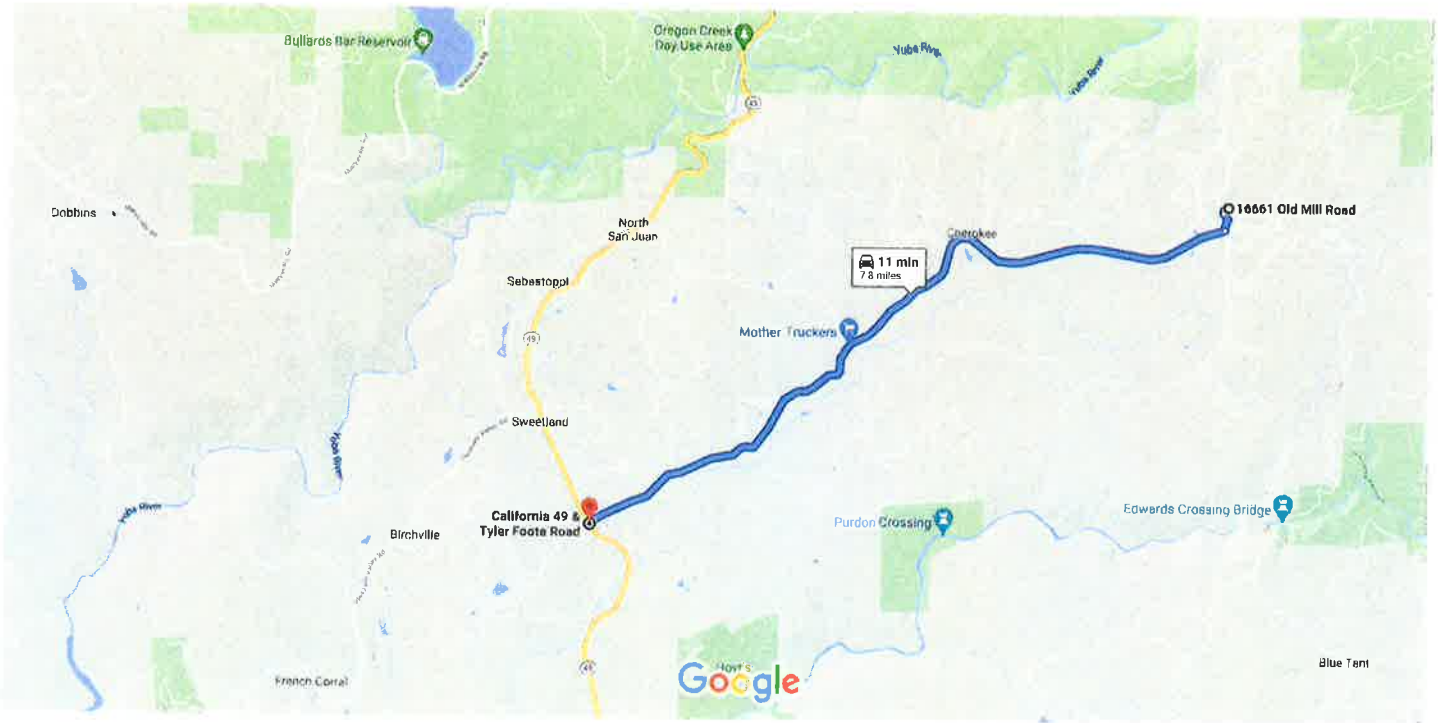
3A: Grizzly Hill to Graniteville. Regular Google Map.

3B: Grizzly Hill to Graniteville. Satellite Google Map.

ALL EVACUATION ROUTES AND TEMPORARY STAGING SITES ARE SUBJECT TO THE SUPERINTENDENT'S DIRECTIVE AND/OR EMERGENCY SERVICES AUTHORITIES.



16661 Old Mill Rd, Nevada City, CA 95959 to CA-49 & Tyler Foote Rd, California 95959 Drive 7.8 miles, 11 min




Map data ©2021 Google 1 mi

16661 Old Mill Rd

Nevada City, CA 95959

- ↑ 1. Head south toward Old Mill Rd
161 ft
- ↶ 2. Turn left onto Old Mill Rd
0.2 mi
- ↷ 3. Turn right onto Tyler Foote Rd/Tyler Foote Crossing Rd
7.6 mi



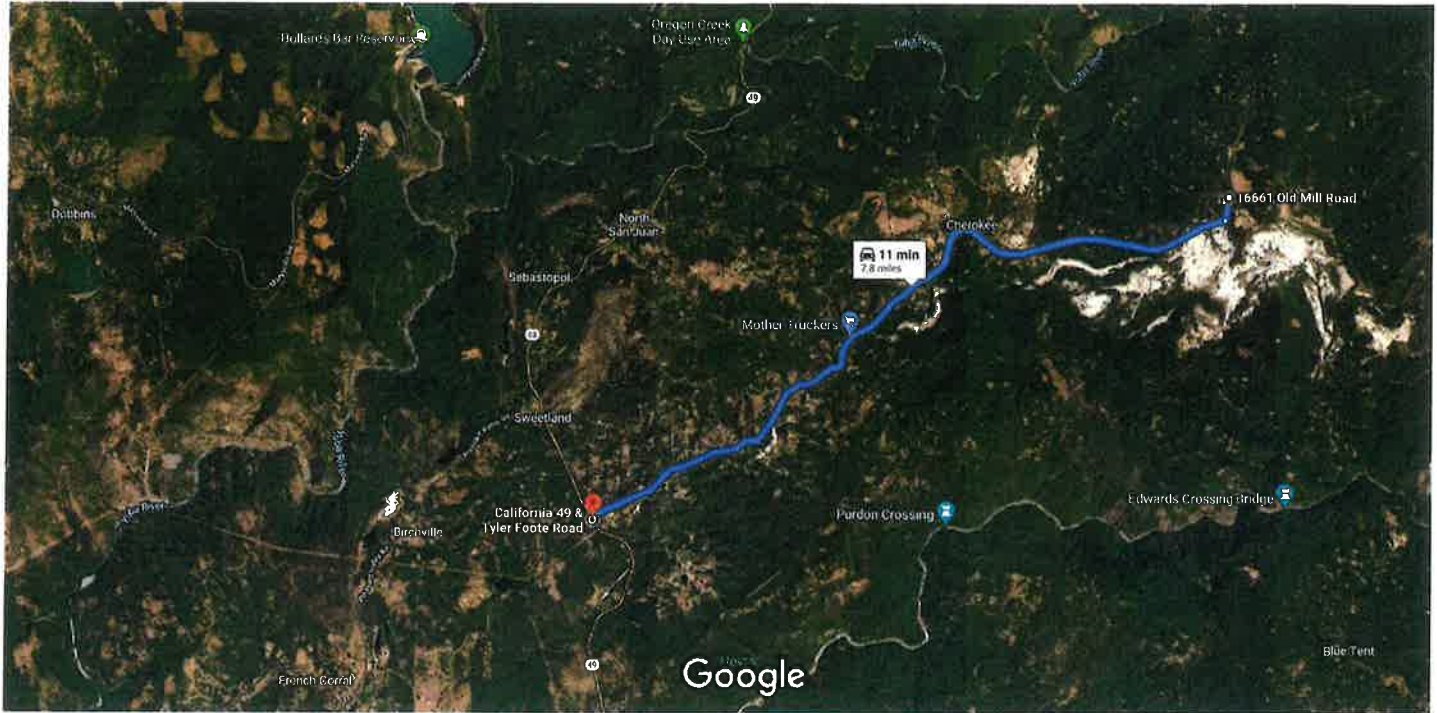
CA-49 & Tyler Foote Rd

California 95959

These directions are for planning purposes only. You may find that construction projects, traffic, weather, or other events may cause conditions to differ from the map results, and you should plan your route accordingly. You must obey all signs or notices regarding your route.



16661 Old Mill Rd, Nevada City, CA 95959 to CA-49 & Tyler Foote Rd, California 95959 Drive 7.8 miles, 11 min




Imagery ©2021 Landsat / Copernicus, Maxar Technologies, U.S. Geological Survey, USDA Farm Service Agency, Map data ©2021 1 mi

16661 Old Mill Rd

Nevada City, CA 95959

- ↑ 1. Head south toward Old Mill Rd
161 ft
- ↶ 2. Turn left onto Old Mill Rd
0.2 mi
- ↷ 3. Turn right onto Tyler Foote Rd/Tyler Foote Crossing Rd
7.6 mi



CA-49 & Tyler Foote Rd

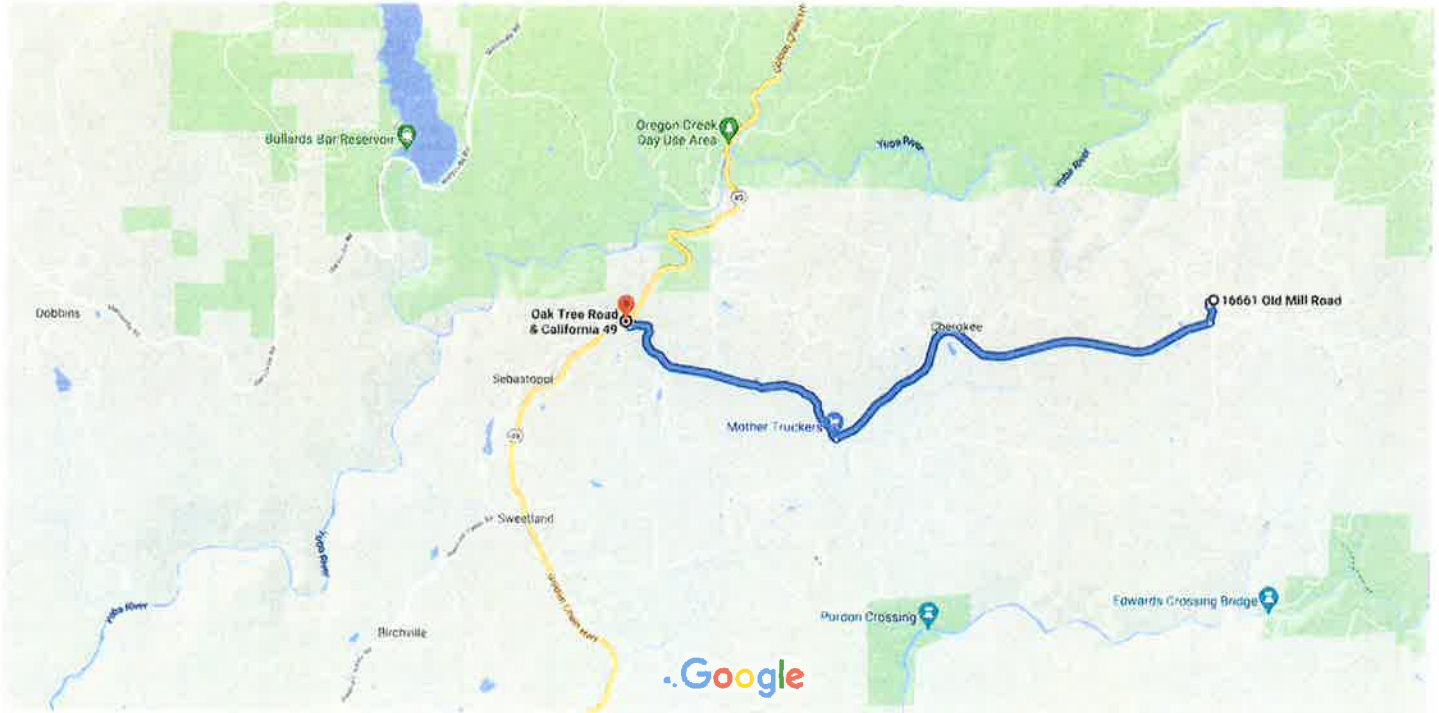
California 95959

These directions are for planning purposes only. You may find that construction projects, traffic, weather, or other events may cause conditions to differ from the map results, and you should plan your route accordingly. You must obey all signs or notices regarding your route.



16661 Old Mill Road, Nevada City, CA to Oak Tree Road & California 49

Drive 7.2 miles, 11 min

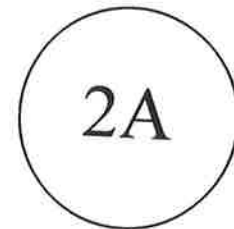


Map data ©2021 Google 1 mi

16661 Old Mill Rd

Nevada City, CA 95959

- ↑ 1. Head south toward Old Mill Rd
161 ft
- ↶ 2. Turn left onto Old Mill Rd
0.2 mi
- ↷ 3. Turn right onto Tyler Foote Rd/Tyler Foote Crossing Rd
4.3 mi
- ↷ 4. Turn right onto Oak Tree Rd
2.6 mi
- ↷ 5. Turn right to stay on Oak Tree Rd
315 ft



Oak Tree Rd & CA-49

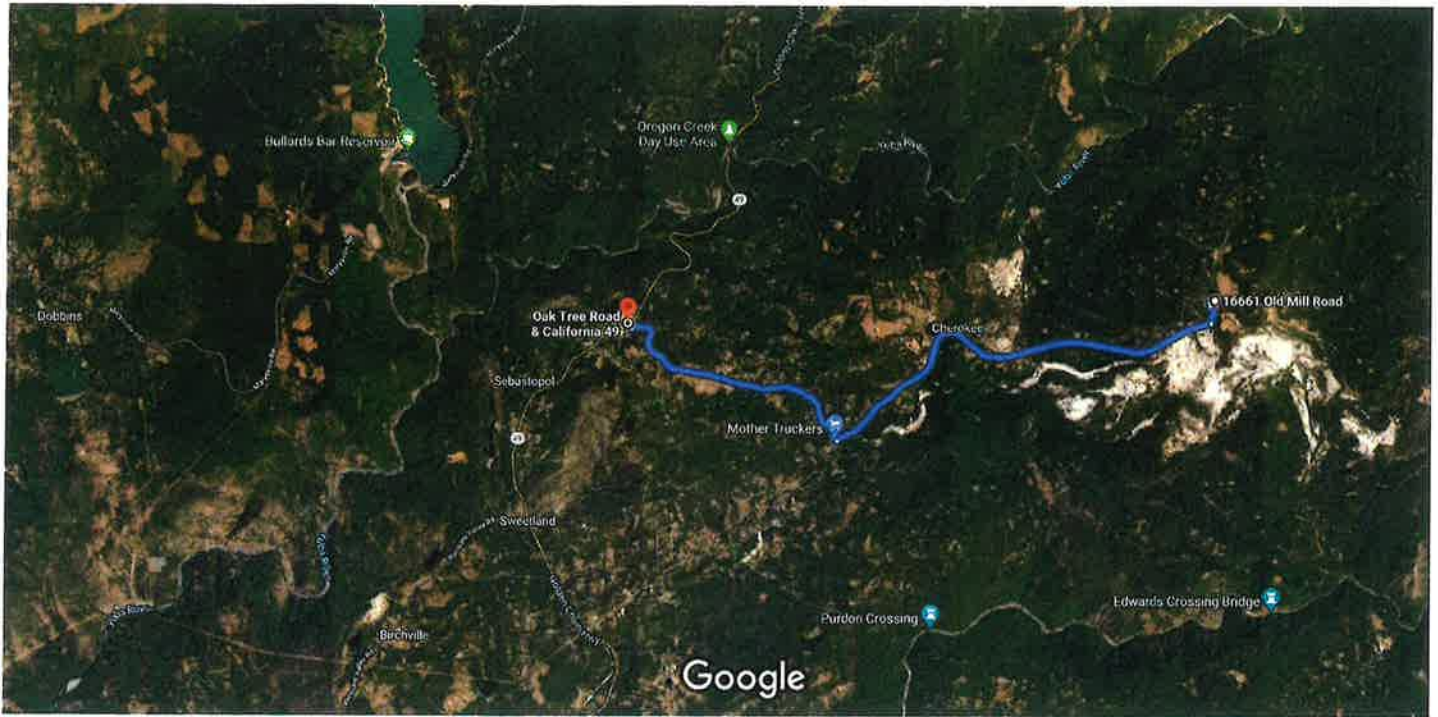
North San Juan, CA 95960

These directions are for planning purposes only. You may find that construction projects, traffic, weather, or other events may cause conditions to differ from the map results, and you should plan your route accordingly. You must obey all signs or notices regarding your route.



16661 Old Mill Road, Nevada City, CA to Oak Tree Road & California 49

Drive 7.2 miles, 11 min

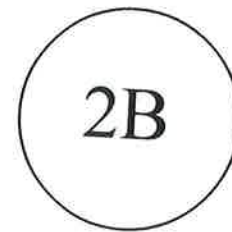


Imagery ©2021 Landsat / Copernicus, Maxar Technologies, U.S. Geological Survey, USDA Farm Service Agency, Map data ©2021 1 mi

16661 Old Mill Rd

Nevada City, CA 95959

- ↑ 1. Head south toward Old Mill Rd 161 ft
- ↶ 2. Turn left onto Old Mill Rd 0.2 mi
- ↷ 3. Turn right onto Tyler Foote Rd/Tyler Foote Crossing Rd 4.3 mi
- ↷ 4. Turn right onto Oak Tree Rd 2.6 mi
- ↷ 5. Turn right to stay on Oak Tree Rd 315 ft



Oak Tree Rd & CA-49

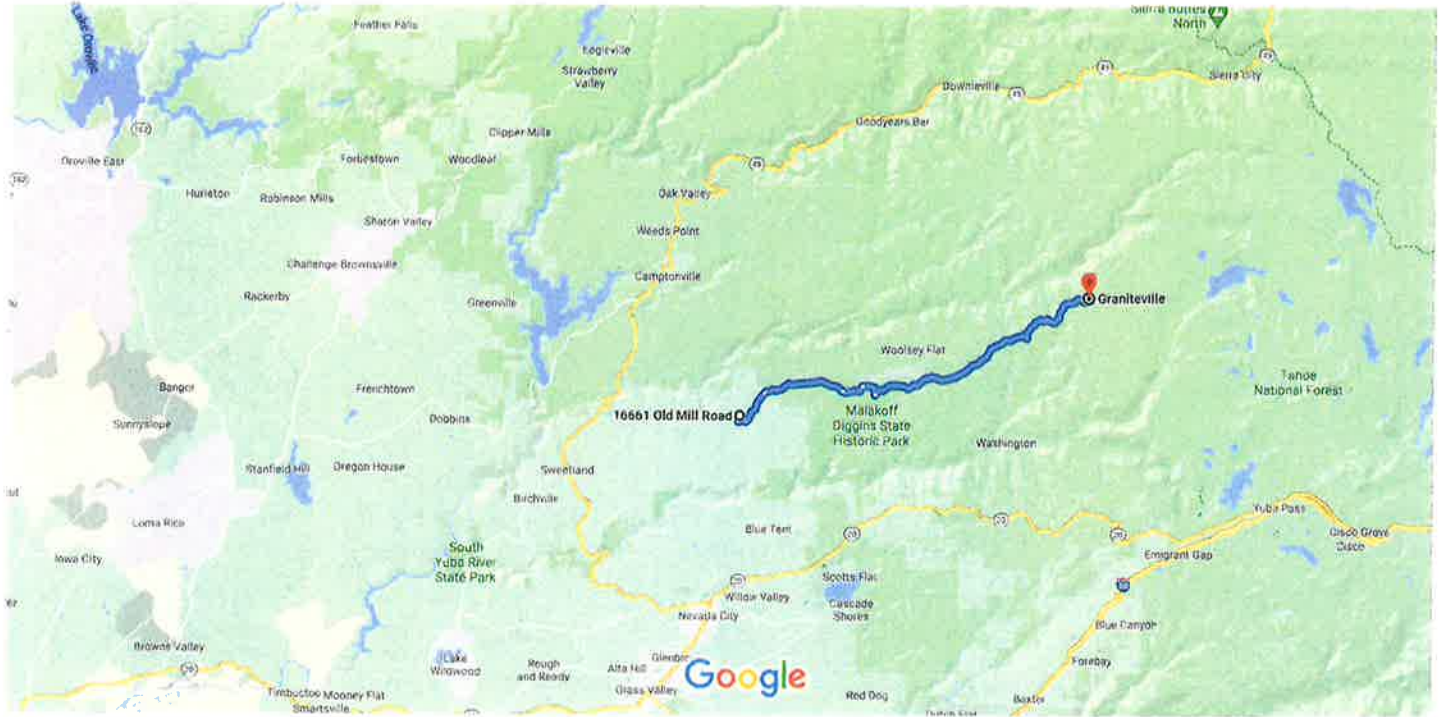
North San Juan, CA 95960

These directions are for planning purposes only. You may find that construction projects, traffic, weather, or other events may cause conditions to differ from the map results, and you should plan your route accordingly. You must obey all signs or notices regarding your route.



16661 Old Mill Rd, Nevada City, CA 95959 to Graniteville, CA

Drive 17.7 miles, 45 min




Map data ©2021 Google 2 mi

16661 Old Mill Rd

Nevada City, CA 95959

- ↑ 1. Head south toward Old Mill Rd
161 ft
- ↶ 2. Turn left onto Old Mill Rd
0.2 mi
- ↶ 3. Turn left onto Tyler Foote Rd/Tyler Foote Crossing Rd
1.7 mi
- ↷ 4. Slight right onto Cruzon Grade Rd
3.3 mi
- ↑ 5. Continue onto Back Bone Rd
0.9 mi
- ↷ 6. Turn right onto Derbec Rd
0.8 mi
- ↶ 7. Turn left onto N Bloomfield Rd/N Bloomfield-Graniteville Rd
10.7 mi



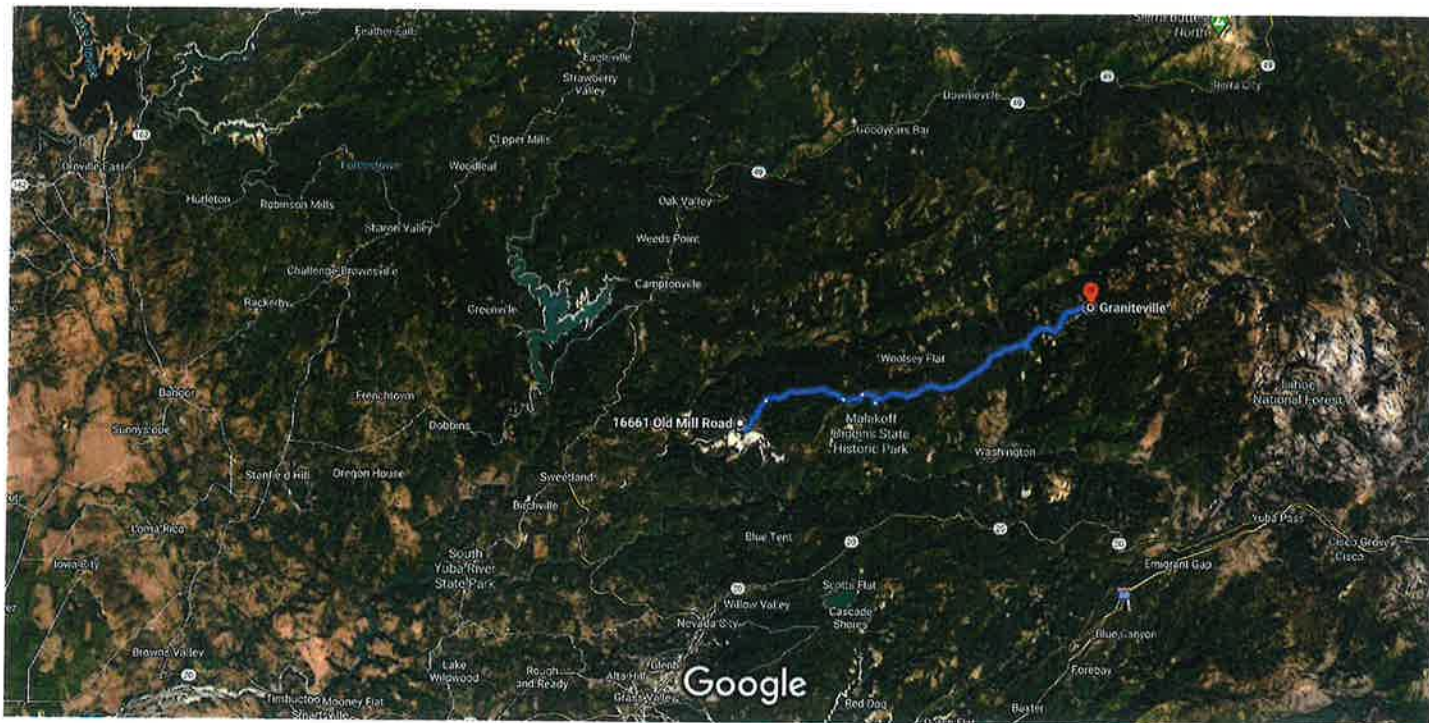
Graniteville

California 95959



16661 Old Mill Rd, Nevada City, CA 95959 to Graniteville, CA

Drive 17.7 miles, 45 min

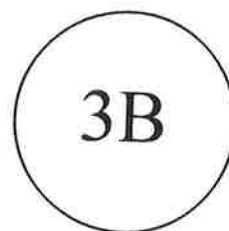


Imagery ©2021 TerraMetrics, Map data ©2021 2 mi

16661 Old Mill Rd

Nevada City, CA 95959

- ↑ 1. Head south toward Old Mill Rd 161 ft
 - ↶ 2. Turn left onto Old Mill Rd 0.2 mi
 - ↶ 3. Turn left onto Tyler Foote Rd/Tyler Foote Crossing Rd 1.7 mi
 - ↷ 4. Slight right onto Cruzon Grade Rd 3.3 mi
 - ↑ 5. Continue onto Back Bone Rd 0.9 mi
 - ↷ 6. Turn right onto Derbec Rd 0.8 mi
 - ↶ 7. Turn left onto N Bloomfield Rd/N Bloomfield-Graniteville Rd 10.7 mi
- i Continue to follow N Bloomfield-Graniteville Rd



Graniteville

California 95959

TEMPORARY POTENTIAL STAGING AREAS

GRIZZLY HILL SCHOOL

4A: Grizzly Hill to 18847 Oak Tree Road (Little Acorns
Preschool). Regular Google Map.

4B: Grizzly Hill to 18847 Oak Tree Road (Little Acorns
Preschool). Satellite Google Map.

5A: Grizzly Hill to Jackass Flats Road. Regular Google Map.

5B: Grizzly Hill to Jackass Flats Road. Satellite Google Map.

6A: Grizzly Hill to 13998 Brotherhood Way (Parking lot at
Ananda). Regular Google Map.

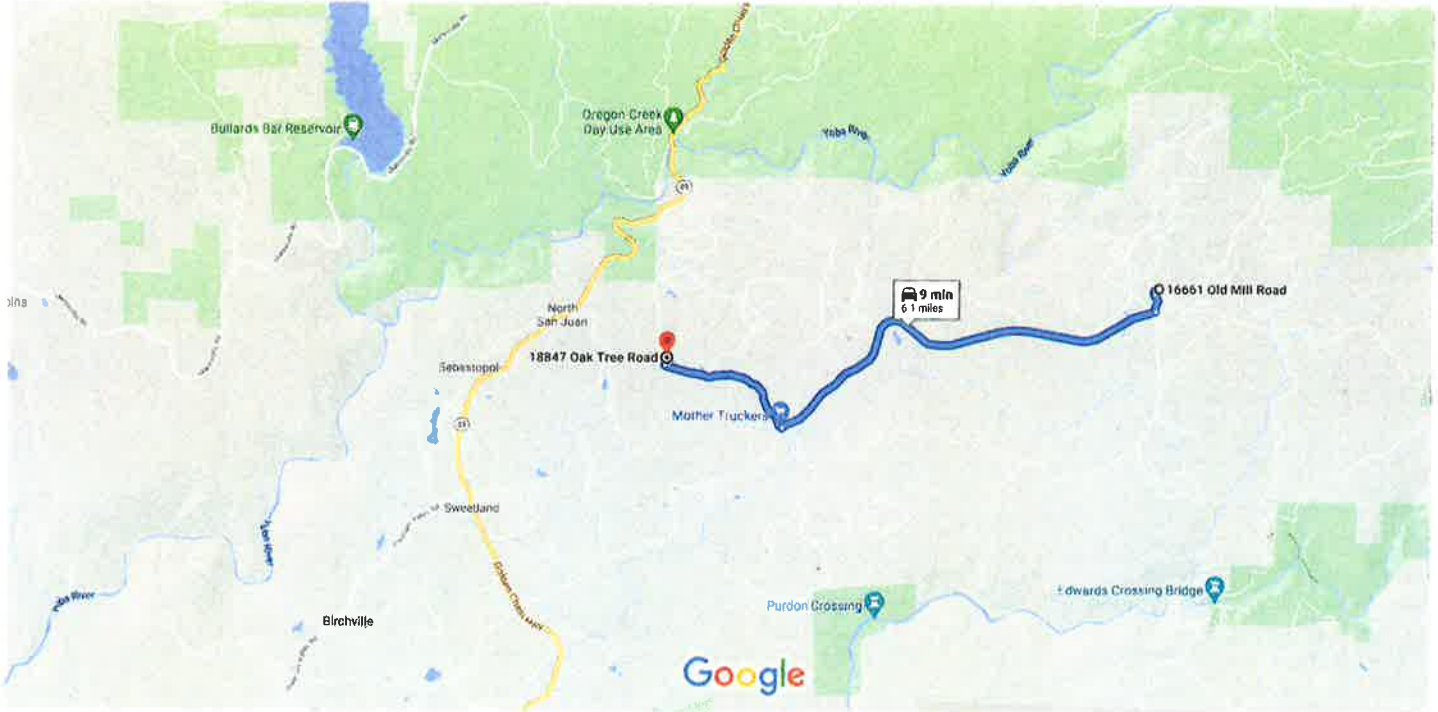
6B: Grizzly Hill to 13998 Brotherhood Way (Parking lot at
Ananda). Satellite Google Map.

**ALL EVACUATION ROUTES AND TEMPORARY STAGING
SITES ARE SUBJECT TO THE SUPERINTENDENT'S DIRECTIVE
AND/OR EMERGENCY SERVICES AUTHORITIES.**



16661 Old Mill Road, Nevada City, CA to 18847 Oak Tree Road, Nevada City, CA

Drive 6.1 miles, 9 min




Map data ©2021 Google 1 mi

16661 Old Mill Rd

Nevada City, CA 95959

- ↑ 1. Head south toward Old Mill Rd
161 ft
- ↶ 2. Turn left onto Old Mill Rd
0.2 mi
- ↷ 3. Turn right onto Tyler Foote Rd/Tyler Foote Crossing Rd
4.3 mi
- ↷ 4. Turn right onto Oak Tree Rd
1.5 mi
- ↷ 5. Turn right onto Oak Tree School Access
72 ft
- ↷ 6. Turn right
315 ft



18847 Oak Tree Rd

Nevada City, CA 95959

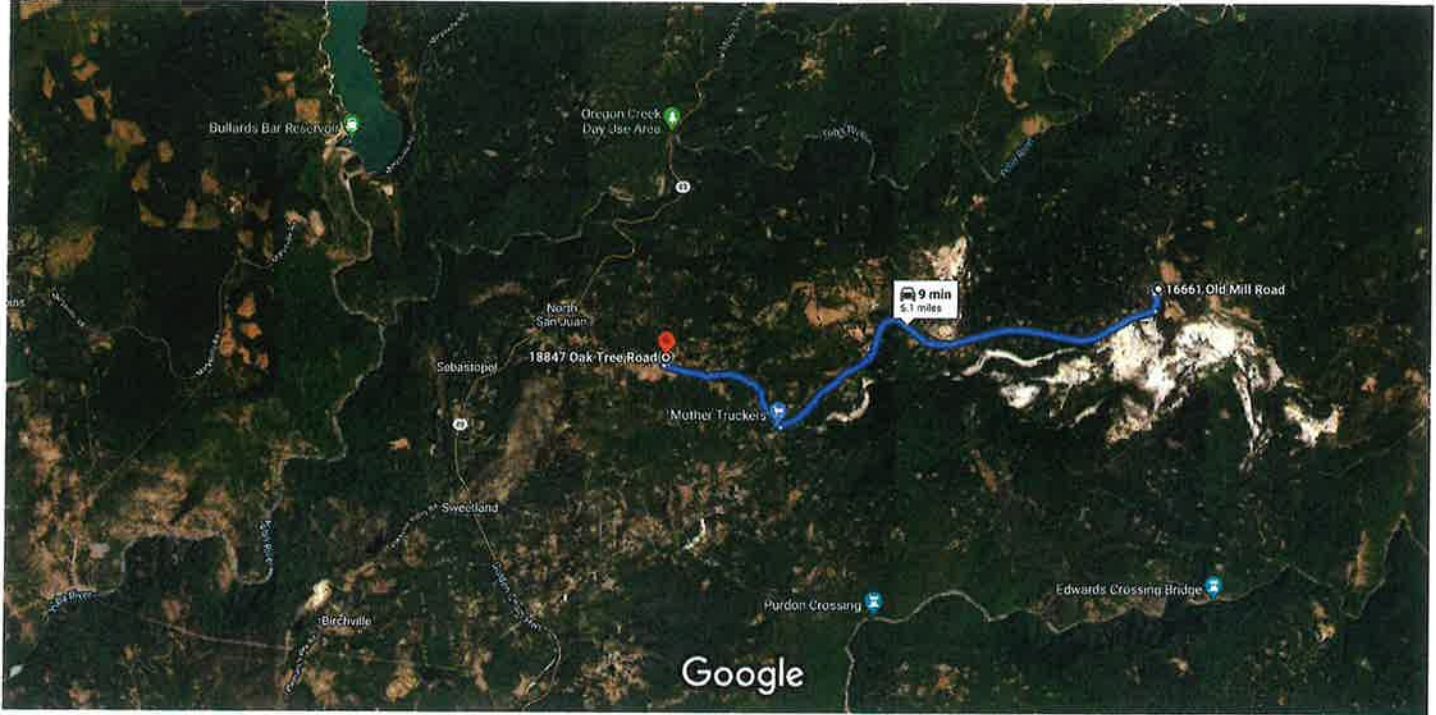


These directions are for planning purposes only. You may find that construction projects, traffic,



16661 Old Mill Road, Nevada City, CA to 18847 Oak Tree Road, Nevada City, CA

Drive 6.1 miles, 9 min




Imagery ©2021 Landsat / Copernicus, Maxar Technologies, U.S. Geological Survey, USDA Farm Service Agency, Map data ©2021 1 mi

16661 Old Mill Rd

Nevada City, CA 95959

- ↑ 1. Head south toward Old Mill Rd
161 ft
- ↶ 2. Turn left onto Old Mill Rd
0.2 mi
- ↷ 3. Turn right onto Tyler Foote Rd/Tyler Foote Crossing Rd
4.3 mi
- ↷ 4. Turn right onto Oak Tree Rd
1.5 mi
- ↷ 5. Turn right onto Oak Tree School Access
72 ft
- ↷ 6. Turn right
315 ft



i Destination will be on the left

18847 Oak Tree Rd

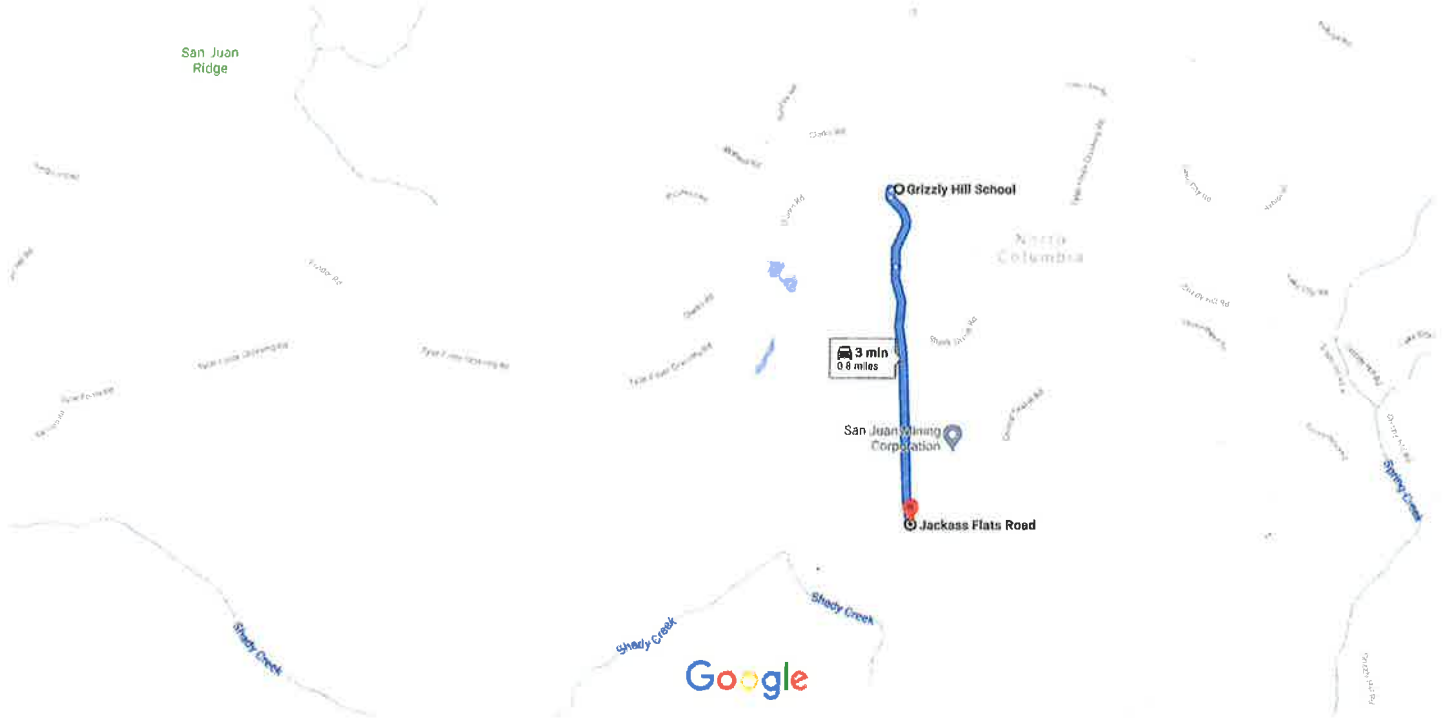
Nevada City, CA 95959

These directions are for planning purposes only. You may find that construction projects, traffic,



Grizzly Hill School to Jackass Flats Rd, Nevada City, CA 95959

Drive 0.8 mile, 3 min




Map data ©2021 1000 ft

Grizzly Hill School

16661 Old Mill Rd, Nevada City, CA 95959

- ↑ 1. Head south toward Old Mill Rd
- ↶ 2. Turn left onto Old Mill Rd
- ↑ 3. Continue onto Jackass Flats Rd

105 ft
0.2 mi
0.6 mi



Jackass Flats Rd

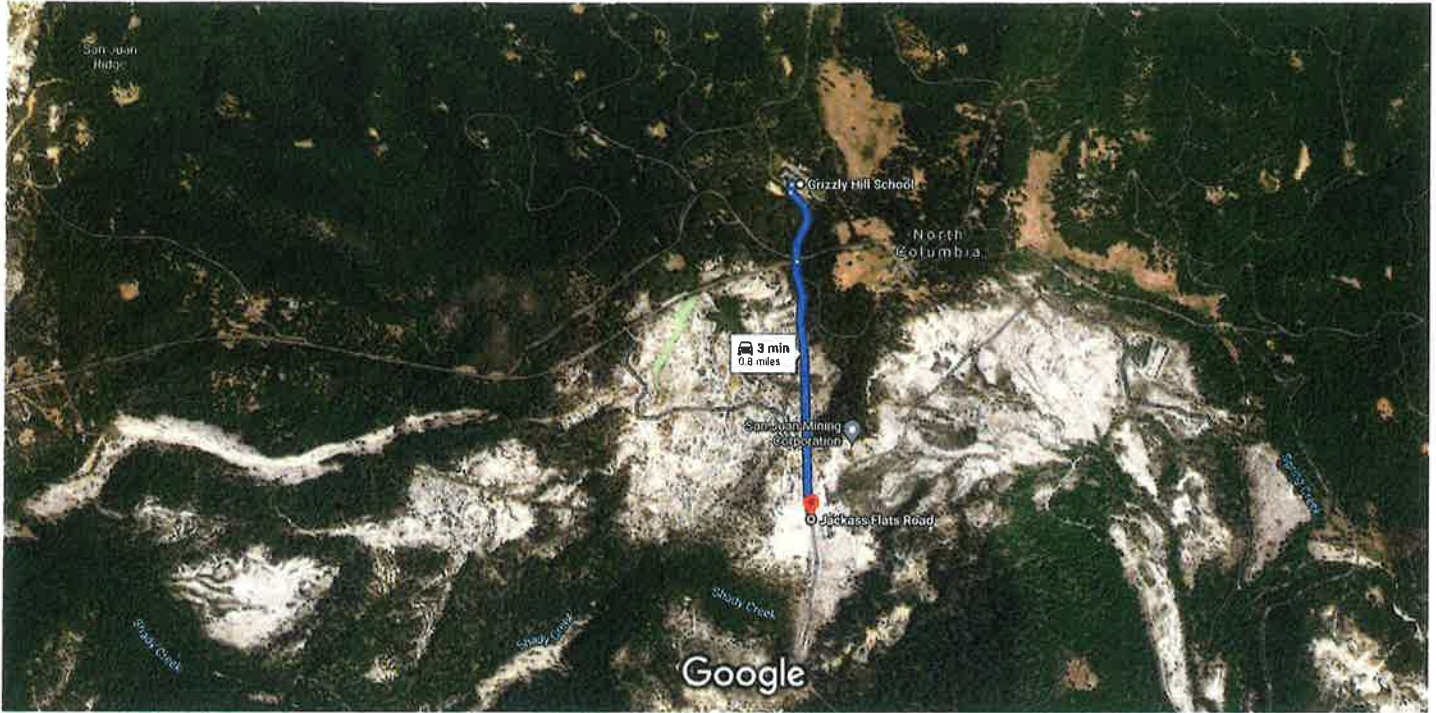
Nevada City, CA 95959

These directions are for planning purposes only. You may find that construction projects, traffic, weather, or other events may cause conditions to differ from the map results, and you should plan your route accordingly. You must obey all signs or notices regarding your route.



Grizzly Hill School to Jackass Flats Rd, Nevada City, CA 95959

Drive 0.8 mile, 3 min



Imagery ©2021 Maxar Technologies, U.S. Geological Survey, USDA Farm Service Agency, Map data ©2021 1000 ft

Grizzly Hill School

16661 Old Mill Rd, Nevada City, CA 95959

↑ 1. Head south toward Old Mill Rd

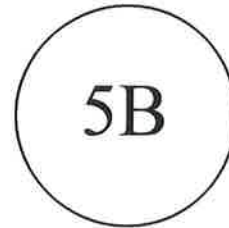
105 ft

↶ 2. Turn left onto Old Mill Rd

0.2 mi

↑ 3. Continue onto Jackass Flats Rd

0.6 mi



Jackass Flats Rd

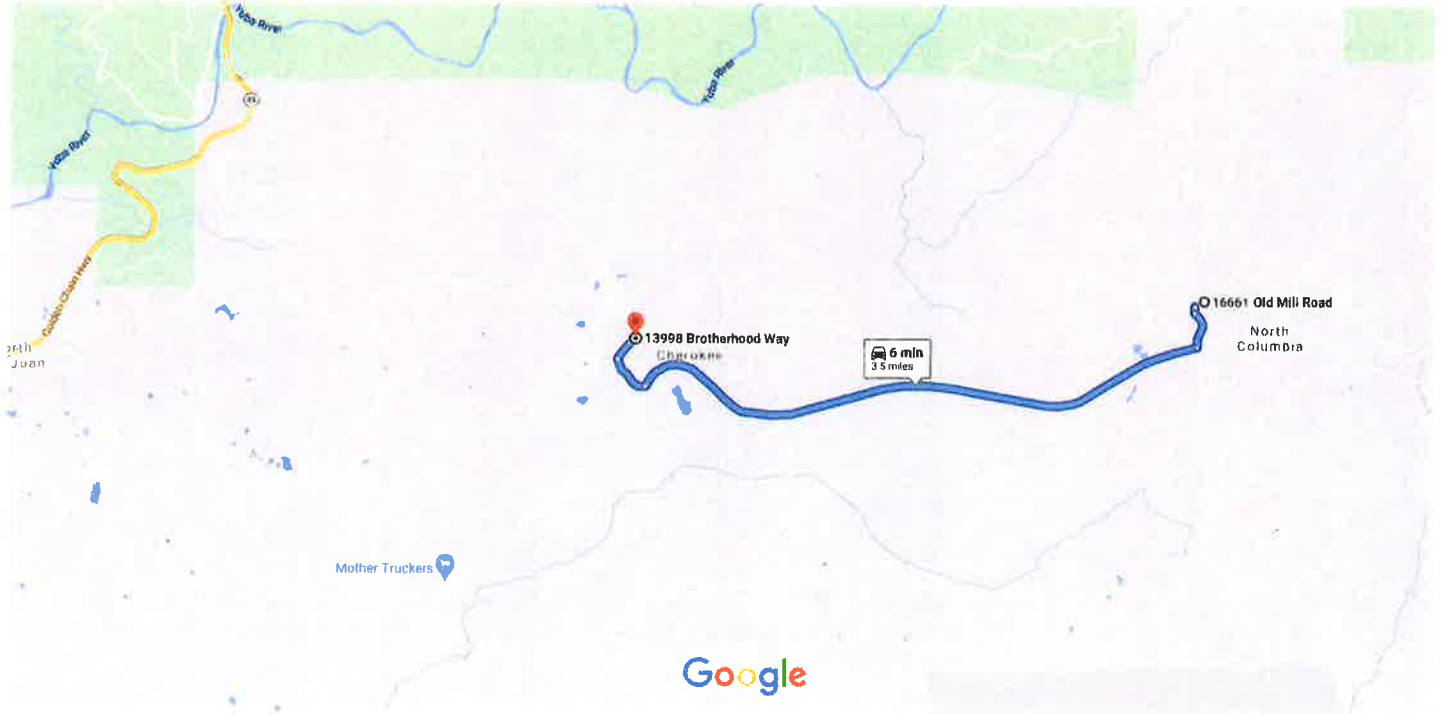
Nevada City, CA 95959

These directions are for planning purposes only. You may find that construction projects, traffic, weather, or other events may cause conditions to differ from the map results, and you should plan your route accordingly. You must obey all signs or notices regarding your route.



16661 Old Mill Road, Nevada City, CA to 13998 Brotherhood Way

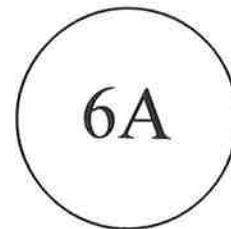
Drive 3.5 miles, 6 min



Map data ©2021 Google 2000 ft

16661 Old Mill Rd

Nevada City, CA 95959



- ↑ 1. Head south toward Old Mill Rd 161 ft
- ↶ 2. Turn left onto Old Mill Rd 0.2 mi
- ↷ 3. Turn right onto Tyler Foote Rd/Tyler Foote Crossing Rd 2.9 mi
- ↷ 4. Turn right onto Ananda Way 0.2 mi
- ↷ 5. Turn right onto Brotherhood Way 0.1 mi

13998 Brotherhood Way

Nevada City, CA 95959

These directions are for planning purposes only. You may find that construction projects, traffic, weather, or other events may cause conditions to differ from the map results, and you should plan your route accordingly. You must obey all signs or notices regarding your route.



16661 Old Mill Road, Nevada City, CA to 13998 Brotherhood Way

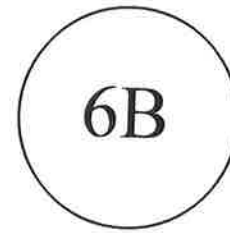
Drive 3.5 miles, 6 min



Imagery ©2021 Landsat / Copernicus, Maxar Technologies, U.S. Geological Survey, USDA Farm Service Agency, Map data ©2021 2000 ft

16661 Old Mill Rd

Nevada City, CA 95959



- ↑ 1. Head south toward Old Mill Rd
161 ft
- ↶ 2. Turn left onto Old Mill Rd
0.2 mi
- ↷ 3. Turn right onto Tyler Foote Rd/Tyler Foote Crossing Rd
2.9 mi
- ↷ 4. Turn right onto Ananda Way
0.2 mi
- ↷ 5. Turn right onto Brotherhood Way
0.1 mi

13998 Brotherhood Way

Nevada City, CA 95959

These directions are for planning purposes only. You may find that construction projects, traffic, weather, or other events may cause conditions to differ from the map results, and you should plan your route accordingly. You must obey all signs or notices regarding your route.